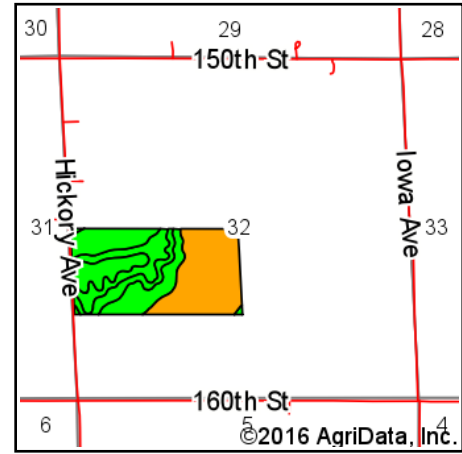
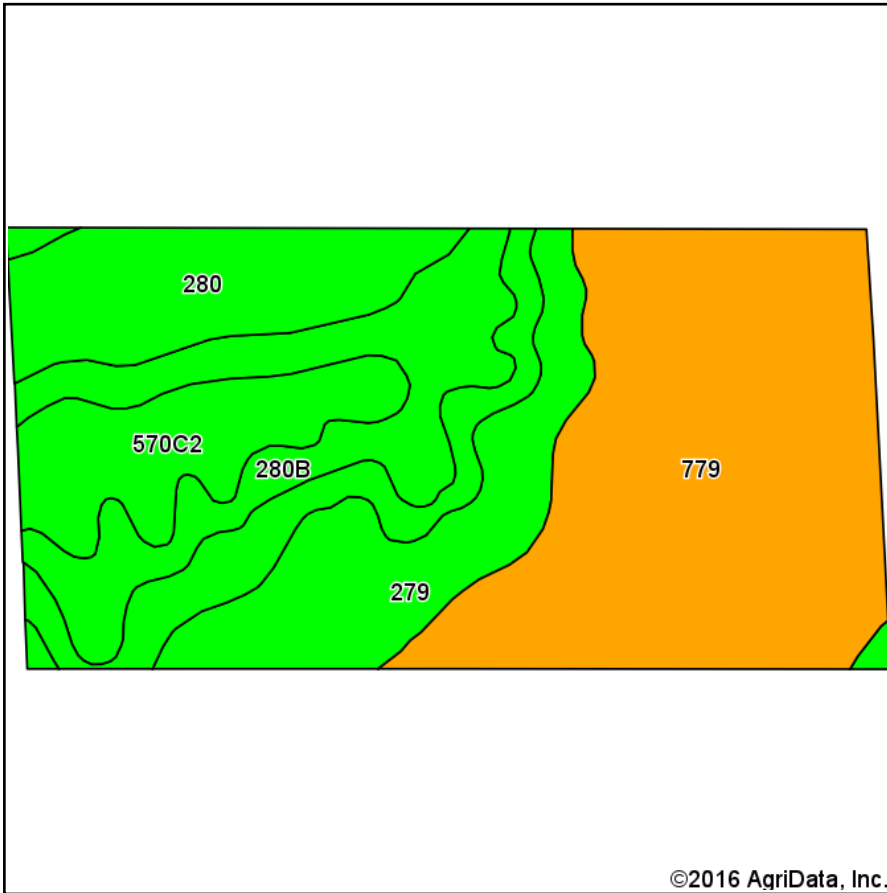


# Soils Map



State: **Iowa**  
 County: **Henry**  
 Location: **32-73N-6W**  
 Township: **Wayne**  
 Acres: **80.23**  
 Date: **11/12/2016**








Maps Provided By:  
  
 CUSTOMIZED ONLINE MAPPING  
 © AgriData, Inc. 2016 [www.AgrIDataInc.com](http://www.AgrIDataInc.com)



Soils data provided by USDA and NRCS.

©2016 AgriData, Inc.

Area Symbol: IA087, Soil Area Version: 20

Code	Soil Description	Acres	Percent of field	CSR2 Legend	Non-Irr Class *c	CSR2**	CSR
779	Kalona silty clay loam, 0 to 1 percent slopes	31.62	39.4%		IIw	70	85
280	Mahaska silty clay loam, 0 to 2 percent slopes	16.19	20.2%		Iw	94	95
280B	Mahaska silty clay loam, 2 to 5 percent slopes	12.71	15.8%		Ile	89	90
279	Taintor silty clay loam, 0 to 2 percent slopes	11.59	14.4%		IIw	83	88
570C2	Nira silty clay loam, 5 to 9 percent slopes, moderately eroded	8.12	10.1%		IIIe	73	67
<b>Weighted Average</b>						<b>80</b>	<b>86.4</b>

Area Symbol: IA087, Soil Area Version: 20

\*\*IA has updated the CSR values for each county to CSR2.

\*c: Using Capabilities Class Dominant Condition Aggregation Method

Soils data provided by USDA and NRCS.